








# Whole School Map

- (A) Art Centre
- (AA) Foundation Stone Garden
- (B) Boys' Boarding House
- (BB) Boarders' Recreation - Luke Boylan Centre
- (C) Canteen
- (CC) Prep Canteen
- (D) Dining Hall
- (E) Health Centre
- (F) Forder Centre Gym
- (FF) Haslam Library
- (FFF) Highmoor
- (G) Girls' Boarding
- (H) Jeffries Chapel
- (I) Junior Primary
- (J) Learning Resource Centre
- (K) Property Maintenance
- (L) Murray Centre - Performing Arts
- (M) Music Centre
- (N) Nelson Wing
- (NN) OSHC
- (O) Parents' and Friends' Shed
- (P) Preparatory Classrooms
- (Q) Preparatory Courts
- (R) Preparatory School Office
- (S) The Mathwin Centre (Level 1: Early Learning Centre; Level 2: Year 7)
- (T) School Reception
- (U) Senior School
- (UU) Fricker Year 12 Centre
- (V) Senior School Courts
- (W) Sports and Swimming Centre
- (X) Sturt Grove / Ag Studies
- (Y) Westminster Shop
- (Z) David Jarman Room

**Safe Area:**  
Preparatory Oval, Main Oval

-  Building
-  Courts
-  Oval/Garden
-  Road
-  Parking

